

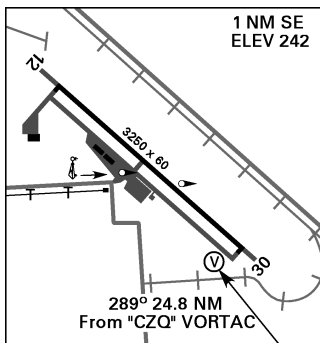
CHOWCHILLA, CA 37°07'N 120°15'W
UTC-8(-7DT) **L-2, SAN FRANCISCO**
P BL4 ①, 9 ② (206)

AIRPORT REMARKS - CAUTION - Apch to Rwy 12 +35' p-line 1150' fr thld on extn rwy cntrline. (S12). Unattended. Tfc pat alt 1000'.

① ACTIVATE-MIRL Rwy 12-30-CTAF. ② VASI Rwy 30 O/S UFN.

COMMUNICATIONS - (CTAF 122.9)

(FSS RANCHO MURIETA RIU-NOTAM RIU)



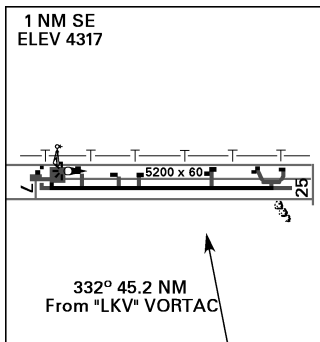
CHRISTMAS VALLEY, OR 43°14'N 120°40'W
UTC-8(-7DT) **H-1, L-1, KLAMATH FALLS**

BL4 ① (625)

AIRPORT REMARKS - Unattended. ① ACTIVATE-MIRL Rwy 7-25-CTAF.

COMMUNICATIONS - (CTAF/UNICOM 122.8 UNICOM monitored irregularly.)

(FSS MC MINNVILLE MMV-NOTAM MMV)



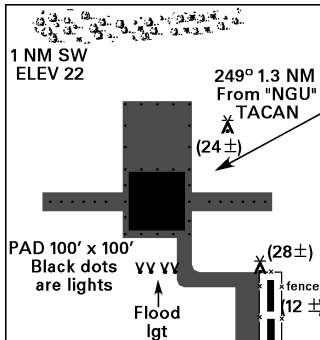
CINCLANTFLT HELIPAD, (NORFOLK NS) VA
36°55'N 76°18'W UTC-5(-4DT) **WASHINGTON**

N *L3, 4 (NCL)

HELIPAD REMARKS - PPR DSN 564-6656. All acft notify Chambers OPS at least 15 min prior arr for crash truck/lgt. Ctc Chambers Tower on entering Norfolk NS Arprt Tfc Area. Enroute alt to/fr helipad 500'. E or W drct for tkof or ldg. Remain S of Norfolk NS Rwy 10-28 apch crs. Helipad slopes 1.5° down toward W side of pad.

COMMUNICATIONS - See Norfolk NS (Chambers Fld), VA in the IFR-S for additional com data and freq.

NAVY NORFOLK (CHAMBERS) TOWER - 124.3 126.2x 340.2 318.7x



CITY AND COUNTY, CO (Las Animas)
38°03'N 103°14'W UTC-7(-6DT) **L-6, WICHITA**

(7V9)

FUEL - (NC-100LL)

AIRPORT REMARKS - (S5). Attended 1500-2400Z++ Mon-Sat.

COMMUNICATIONS - (CTAF 122.9)

(FSS DENVER DEN-NOTAM DEN)

